









Legend

-  StreamsClip_BufferArea
-  Project Area
-  500 FT Project Buffer
-  NYSDEC Streams

FEMA Flood Hazard Area

-  AE (1% Annual Chance Flood Hazard)
-  AE (Floodway)
-  Z (0.2% Annual Chance Flood Hazard)

Project Area	
Flood Zone X (0.2% Annual Chance)	4.16 acres
Within 500 FT Buffer (Including Project Area)	
Esopus Creek - B(T)	1,728 LF
Flood Zone AE (1% Annual Chance)	10.22 acres
Flood Zone AE (Floodway)	8.73 acres
Flood Zone X (0.2% Annual Chance)	25.59 acres



Source: Esri, DigitalGlobe, GeoEye, i-cubed, Earthstar Geographics, CNES/Airbus DS, USDA, USGS, AEX, Getmapping, Aerogrid, IGN, IGP, Swisstopo, and the GIS User Community



Dutchess County Office:
21 Fox Street, Poughkeepsie, NY 12601
Phone: (845) 454-3980

Capital District Office:
547 River Street, Troy, NY 12180
Phone: (518) 273-0055

North Country Office:
375 Bay Road, Queensbury, NY 12804
Phone: (518) 812-0513

**Hurley Avenue Substation PAR's Project
CHG&E Part A Filing, Appendix D and EAF**

Rivers, Streams and Floodplains Map

Town of Ulster, Ulster County, New York

Drawn:	GHM
Date:	01/12/2015
Scale:	1 inch=500 feet
Project:	41500.01
Figure:	10